



Welcome to Iowa!

Travel Iowa's highways and byways to discover the best of what the heartland has to offer. Along our state's designated scenic byways, you'll find meandering curves, spectacular vistas, historic treasures and small-town hospitality. Just look for the signs and follow the road less traveled.

Our well-maintained primary and secondary highways connect vibrant communities offering festivals, arts and music, and outstanding family attractions. Wherever you go in Iowa, use this transportation map to find the best route, buckle up, and travel safely.

Spend a day, a weekend or a lifetime discovering Iowa's fields of opportunities!

Thomas J. Vilsack Governor of Iowa
Sally J. Pederson Lt. Governor of Iowa



IOWA TRANSPORTATION MAP - FREE DISTRIBUTION ONLY

Primary Iowa Welcome Centers

- Amama - Interstate 80, Exit 225 east of Williamsburg
Burlington - 400 Front St.
Davis City - Interstate 35 north of Exit 4
Le Claire - 900 Eagle Ridge Road
Northwood - Interstate 35, Exit 214
Sergeant Bluff - Interstate 29 south of Exit 141
Wilton - Interstate 80 west of Exit 271, west of Davenport

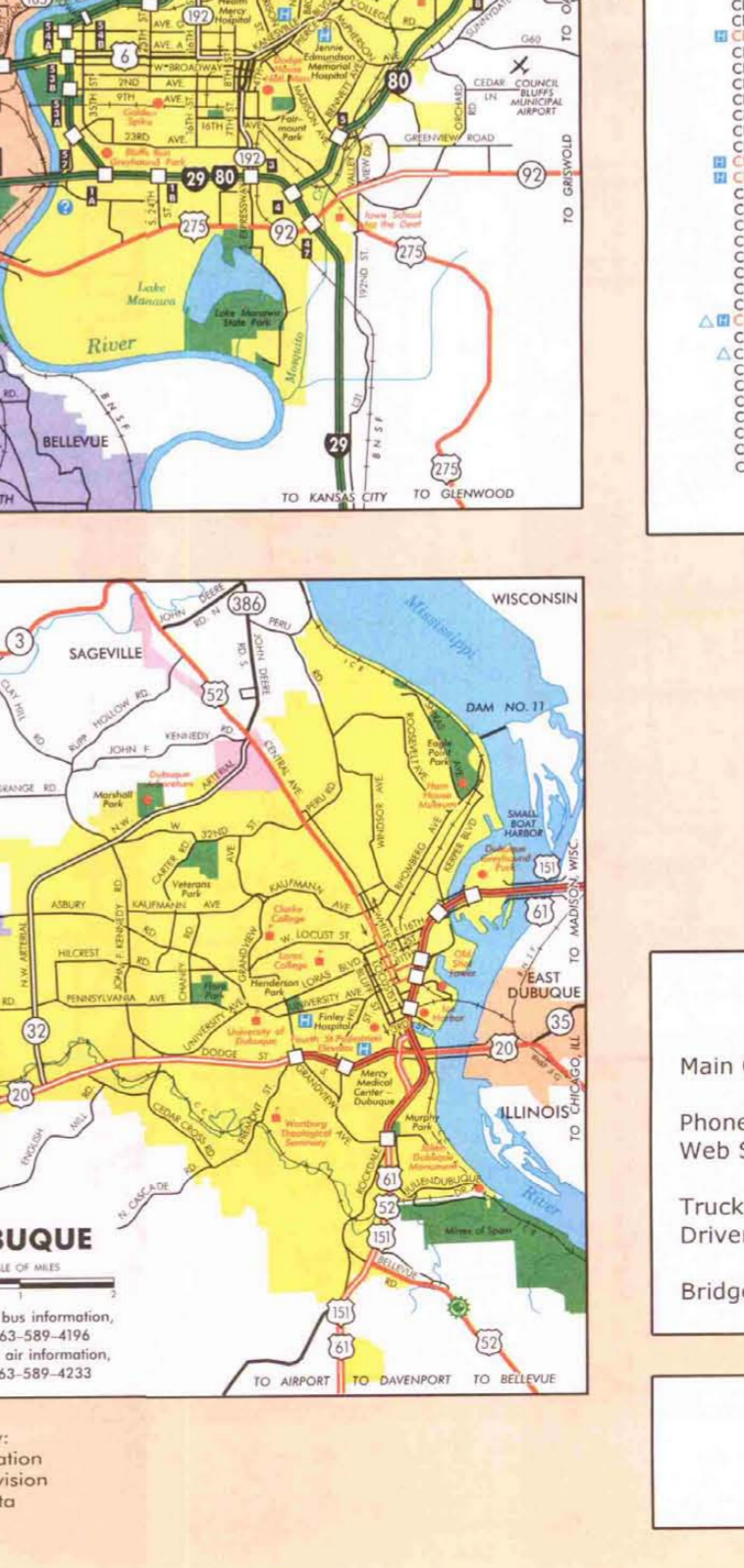
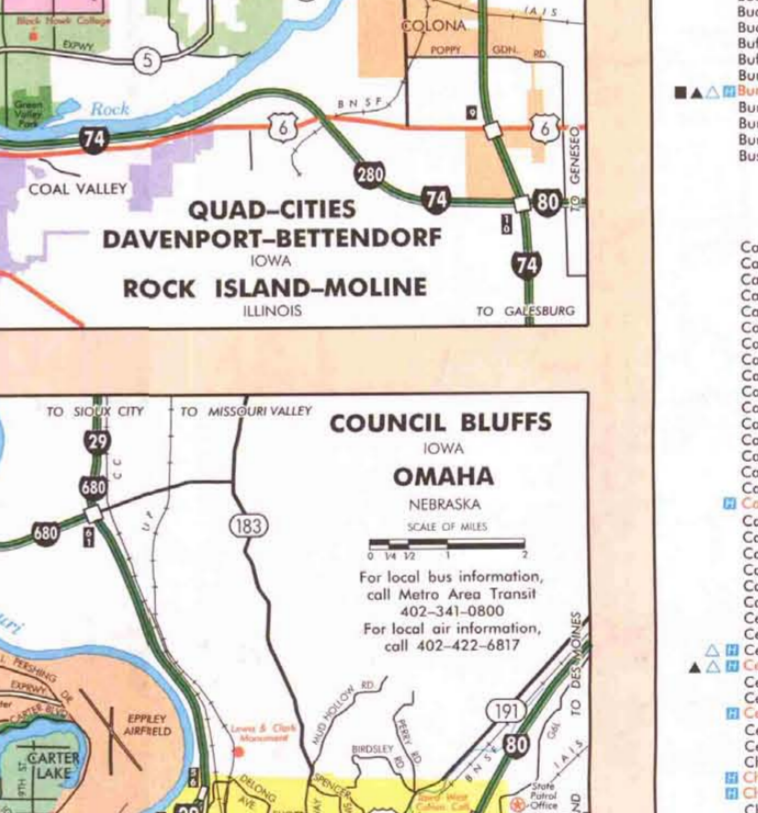
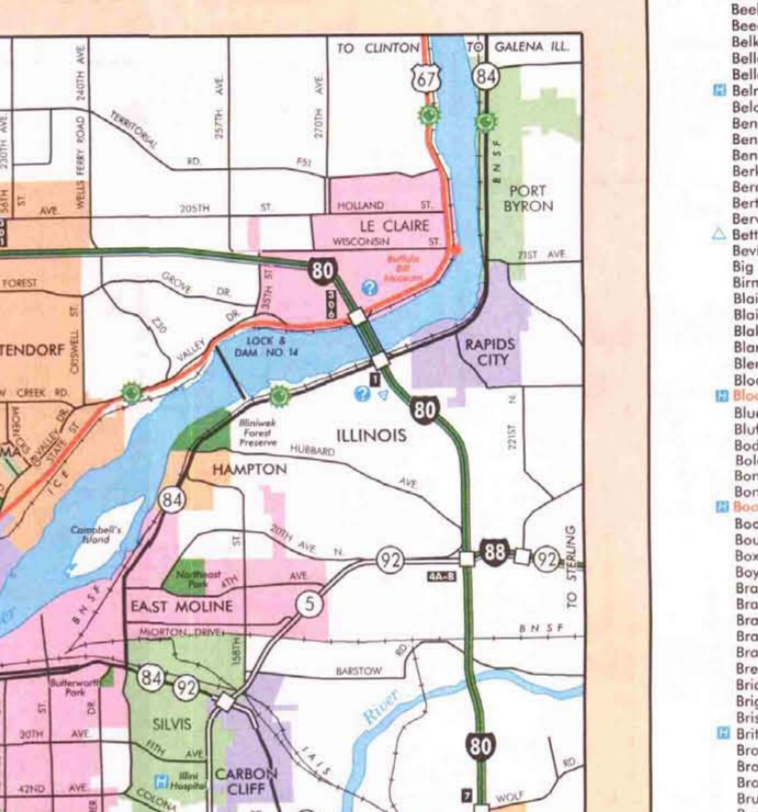
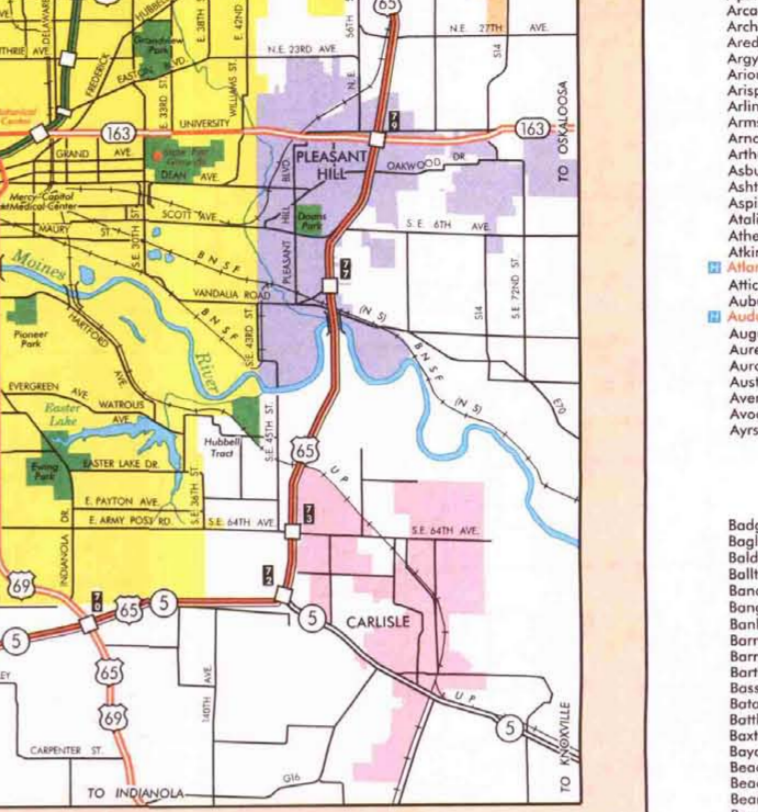
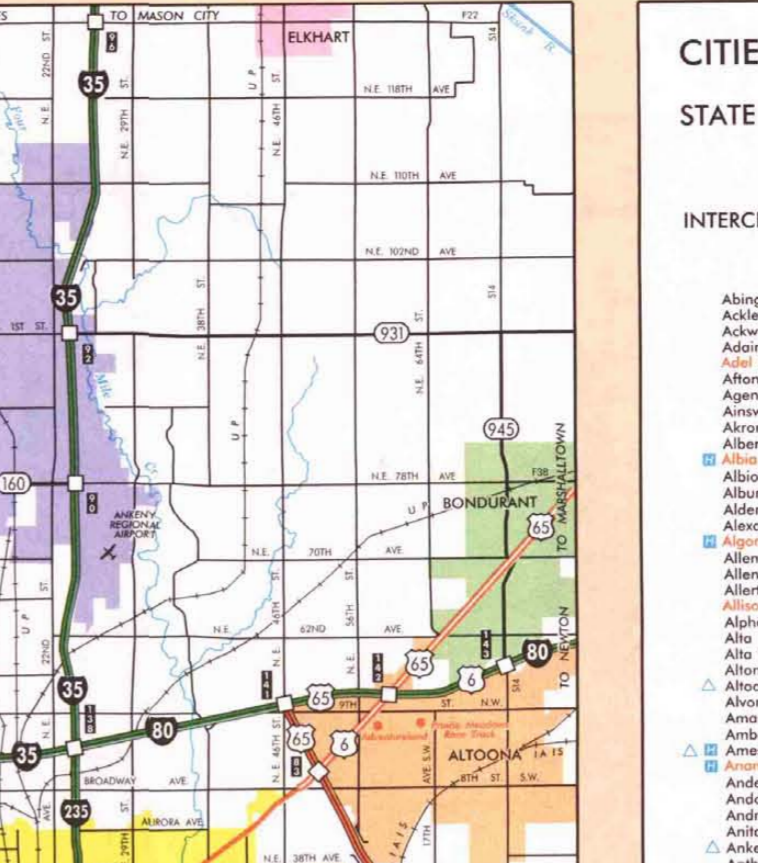

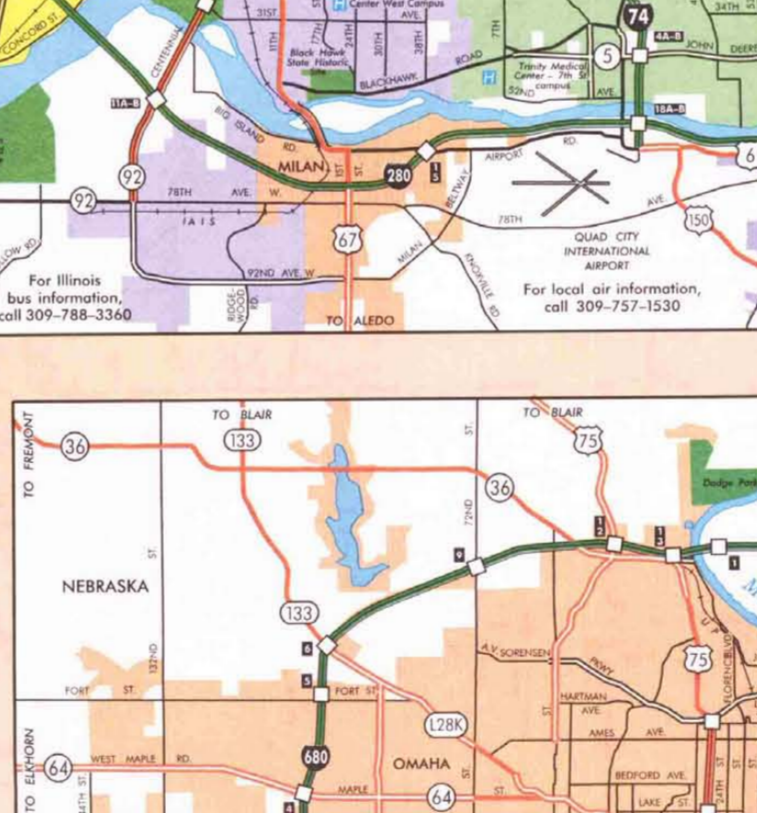
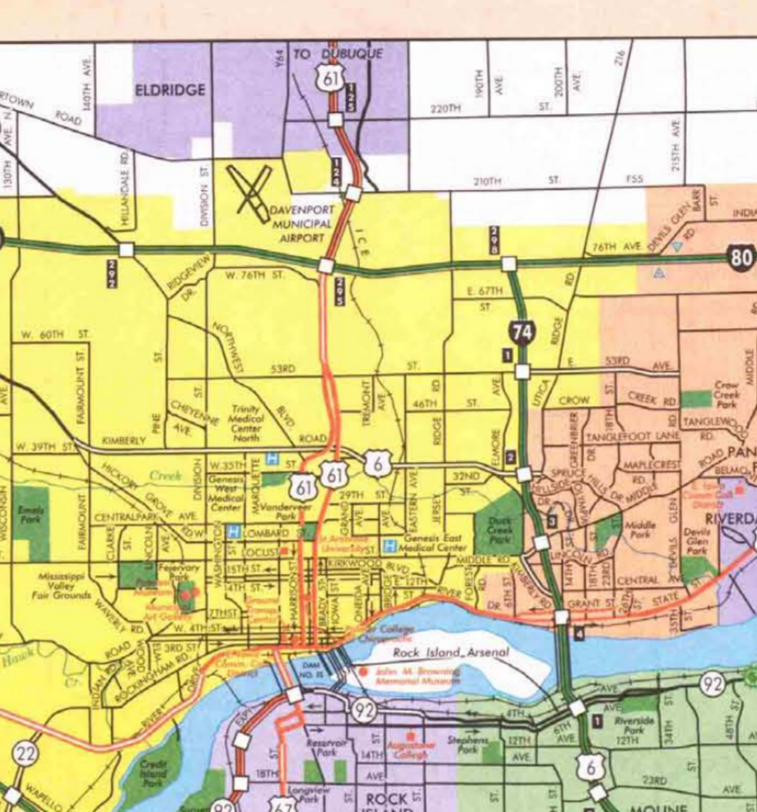
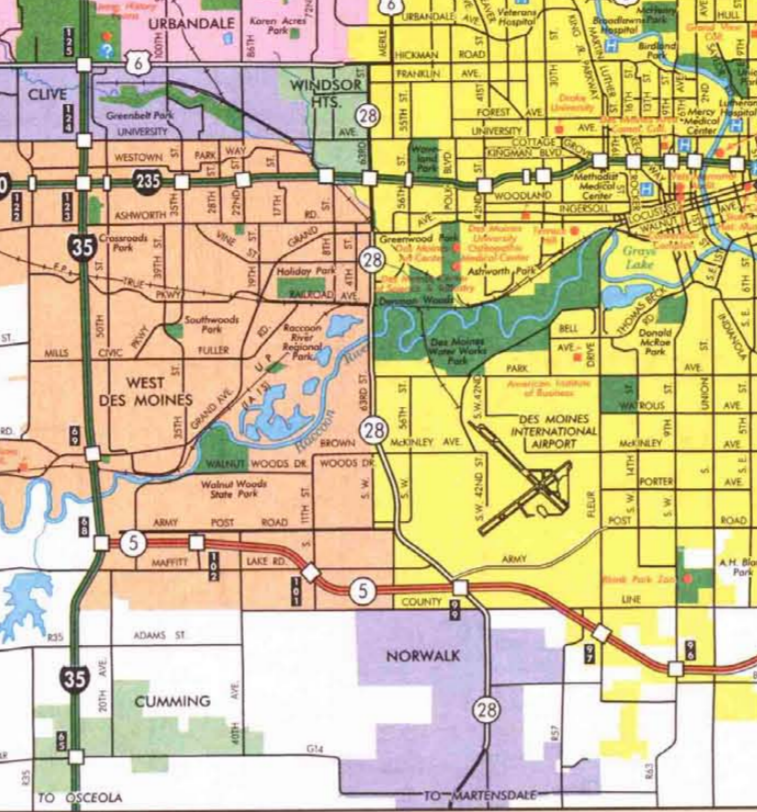
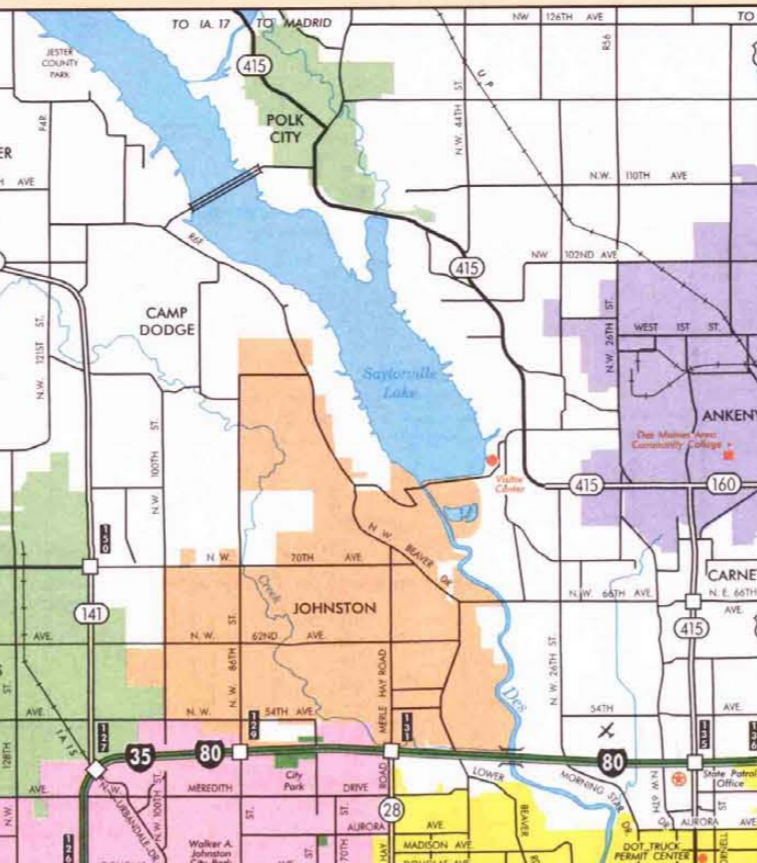
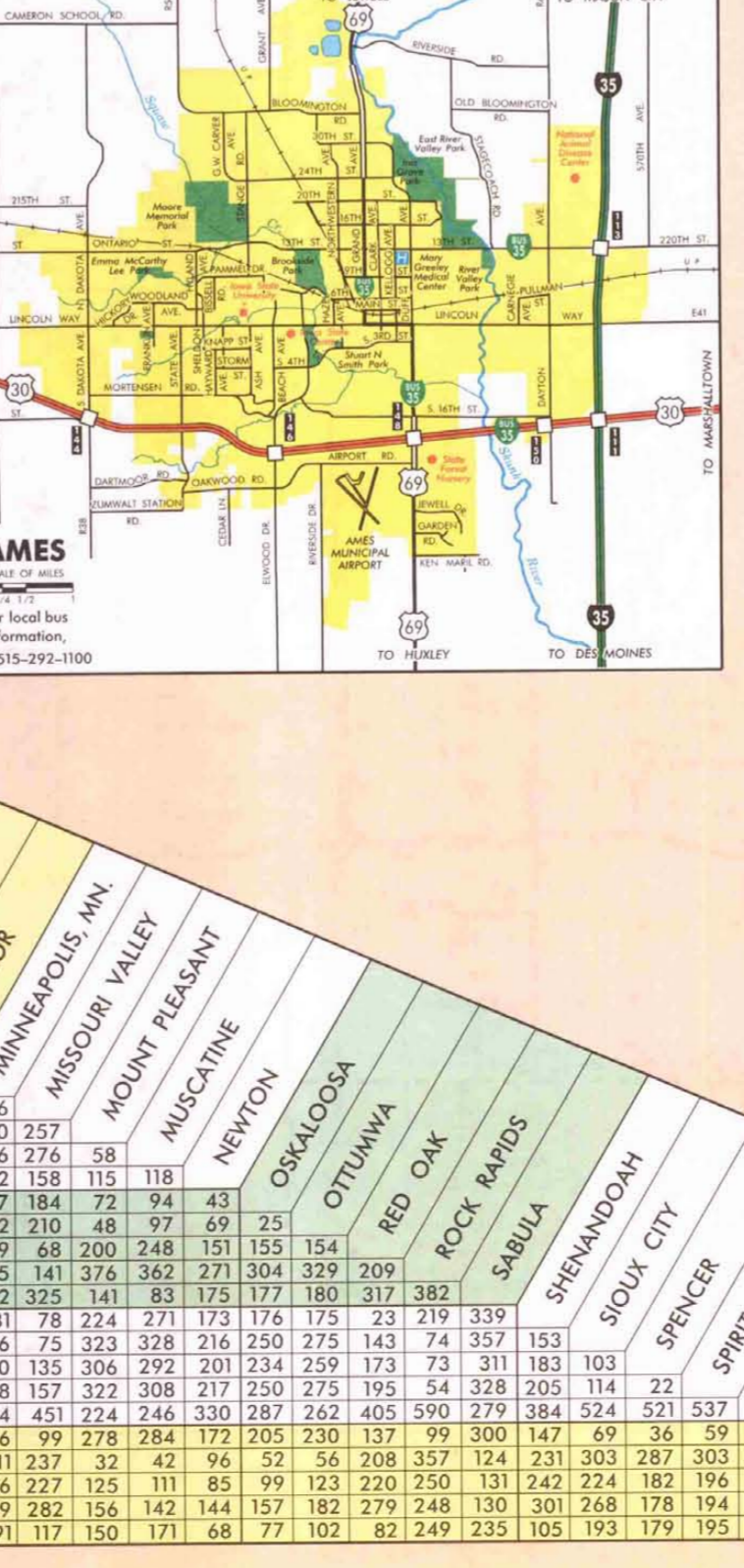
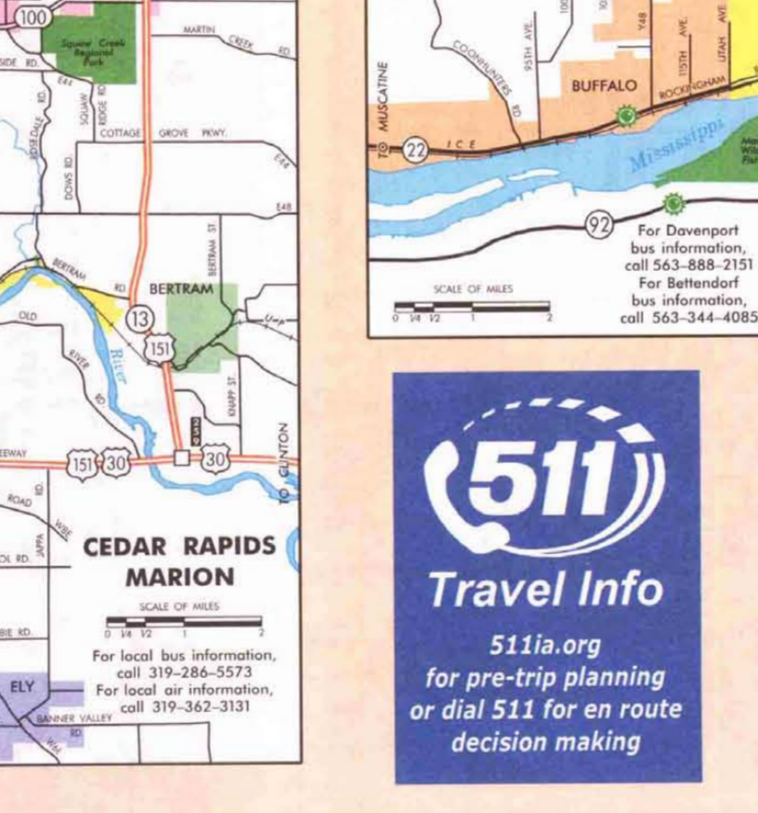
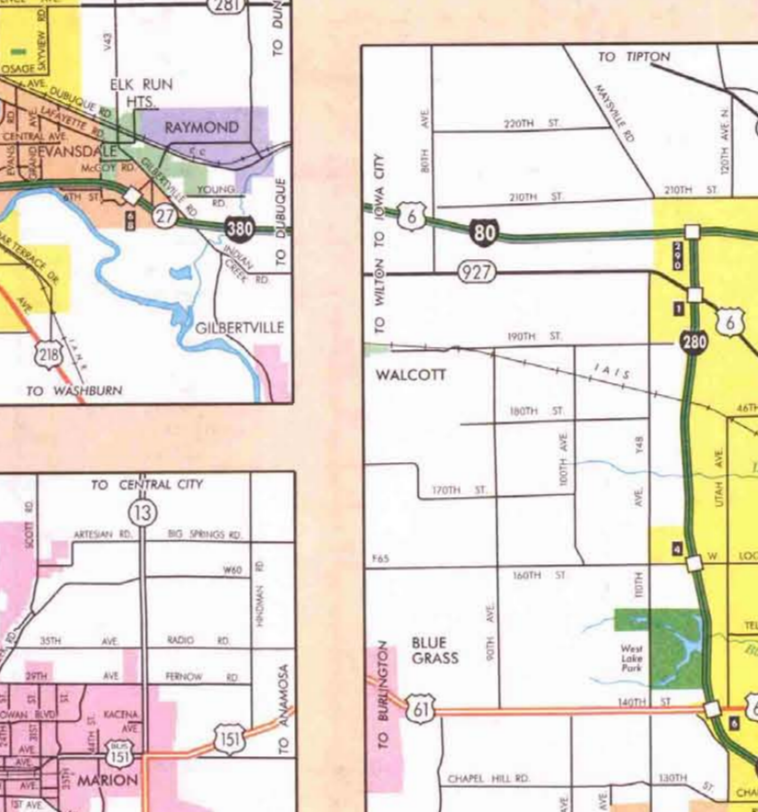
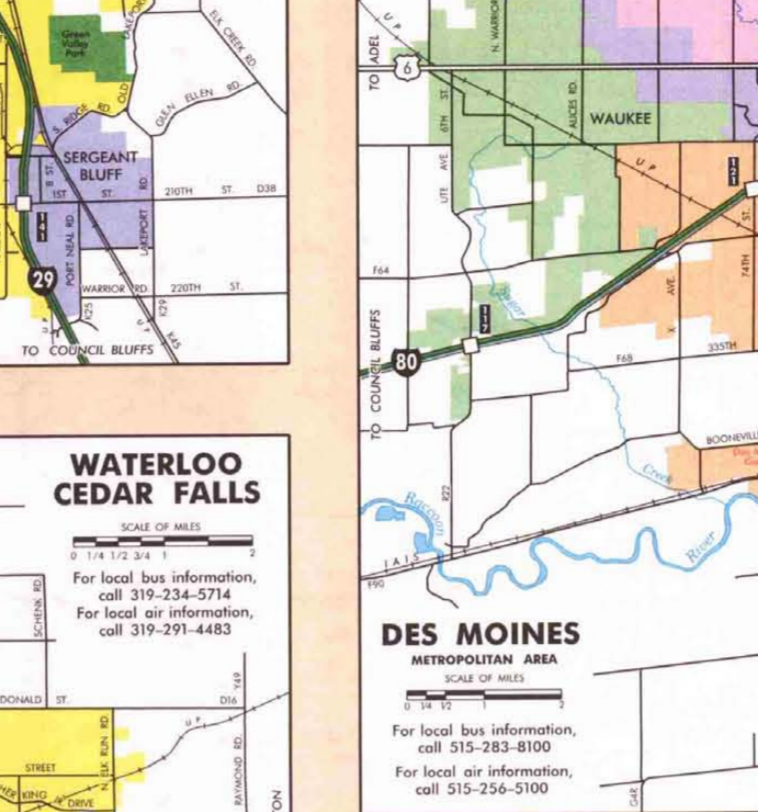
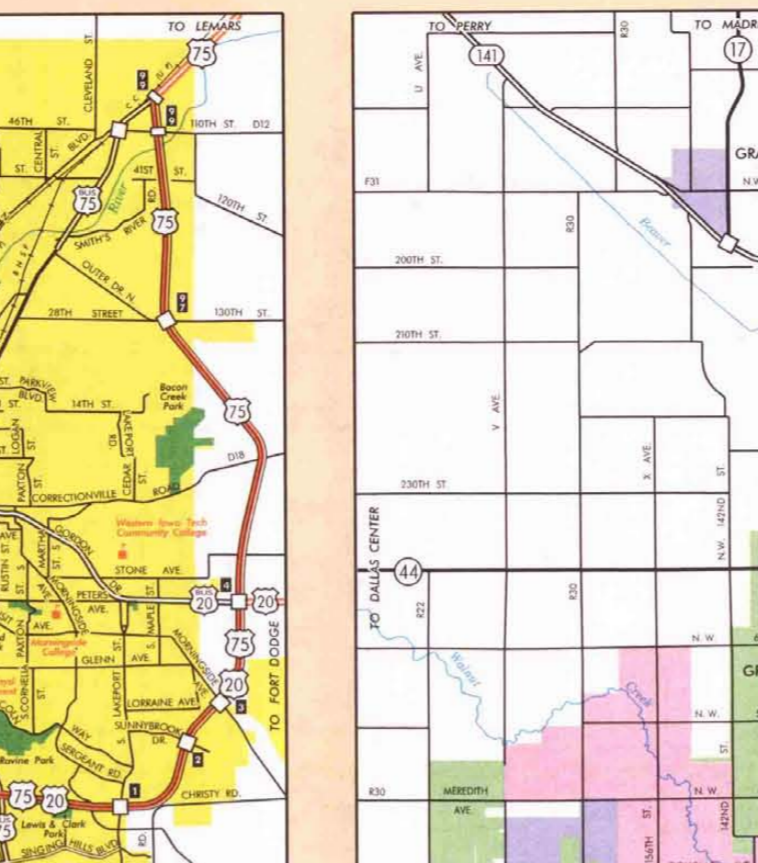
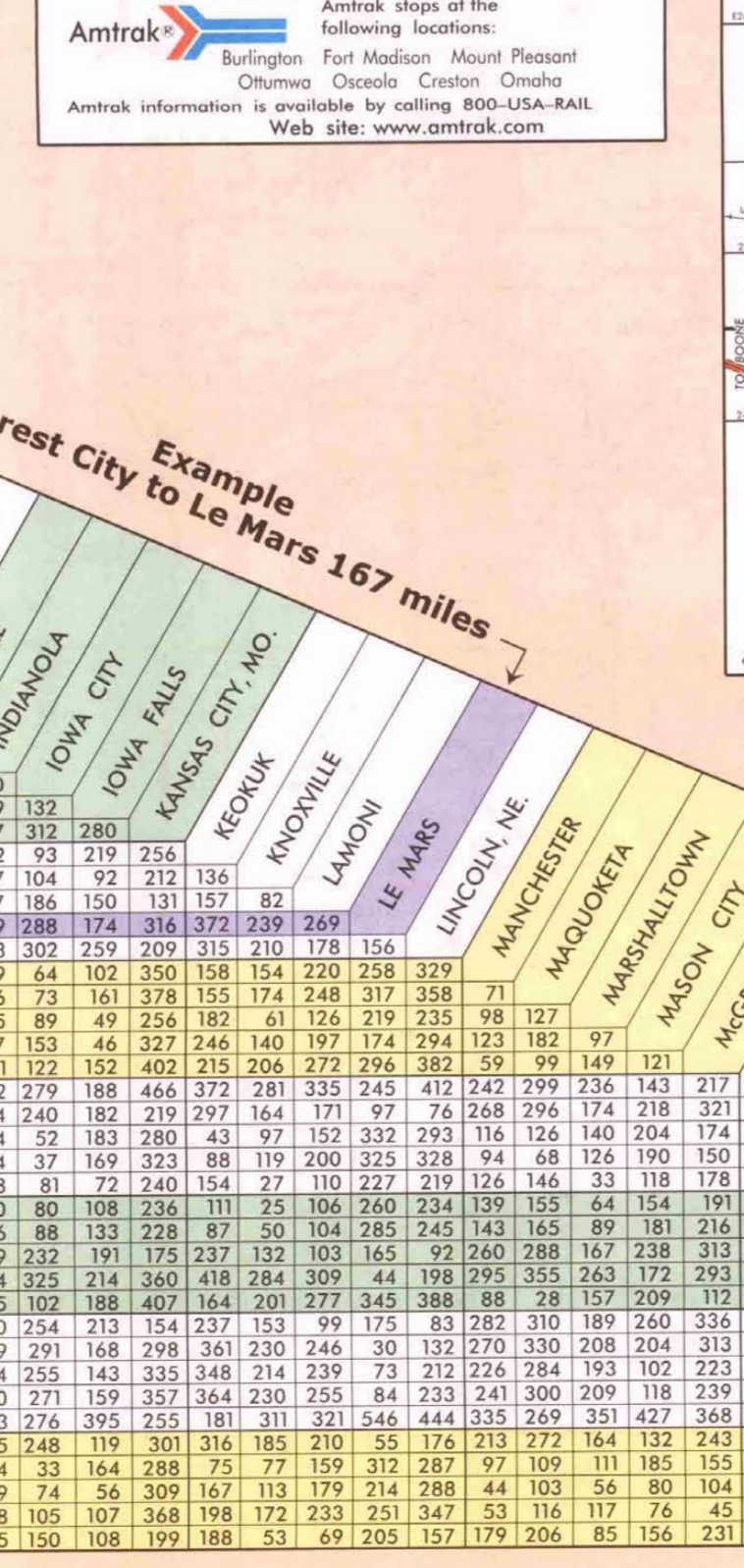
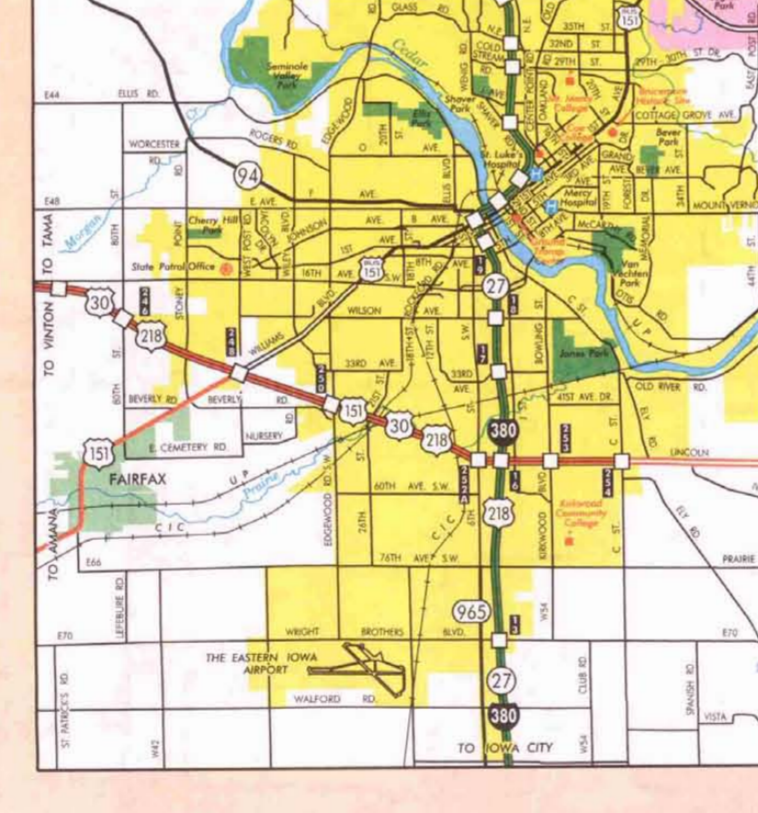
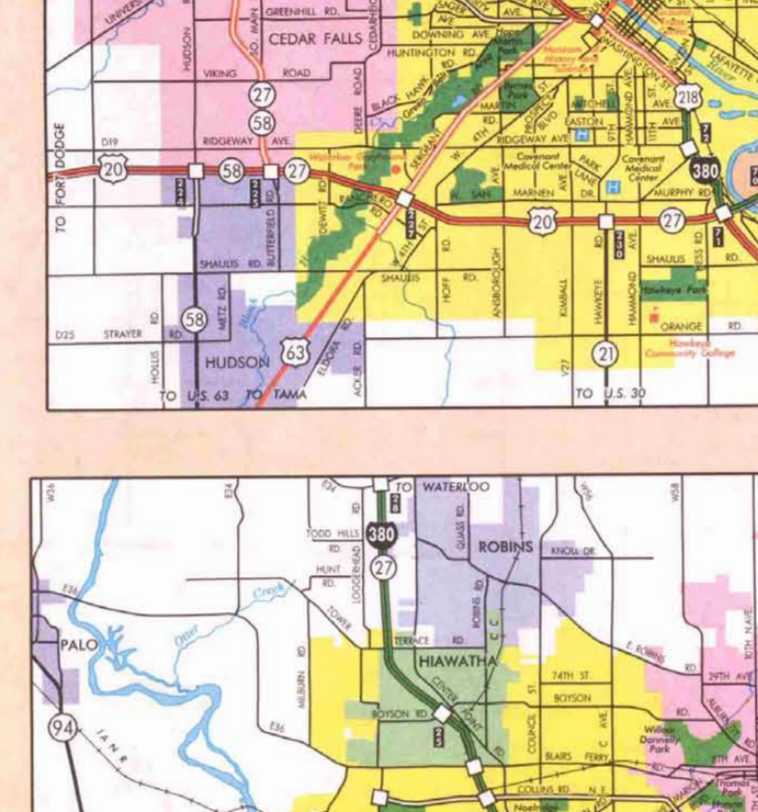
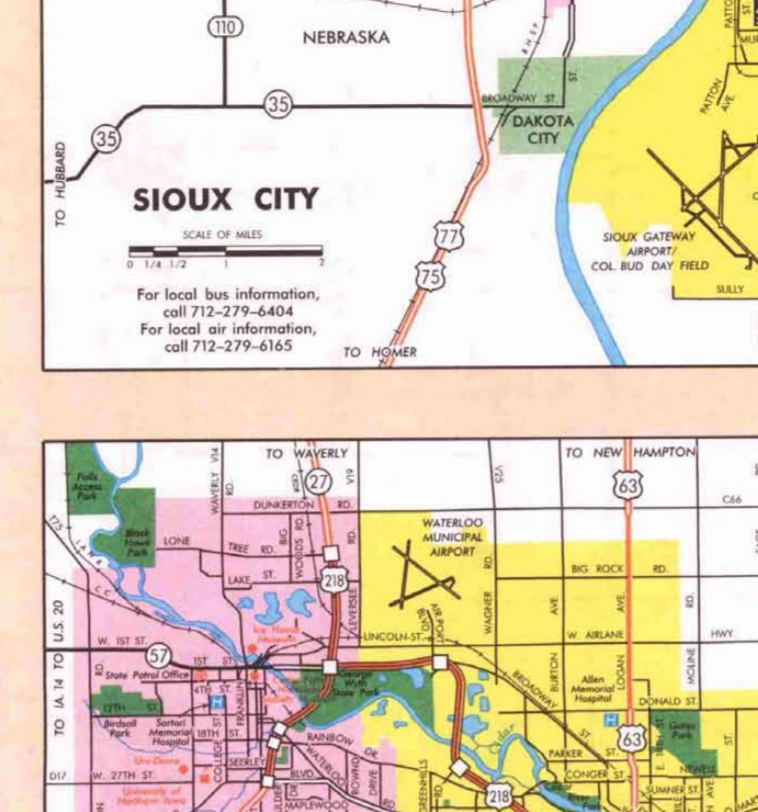
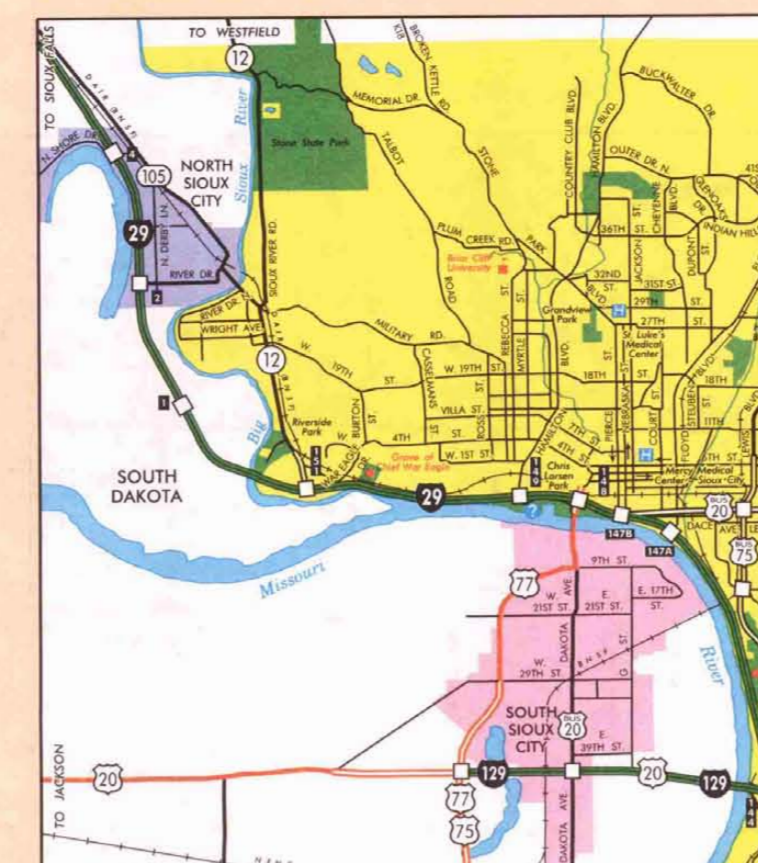
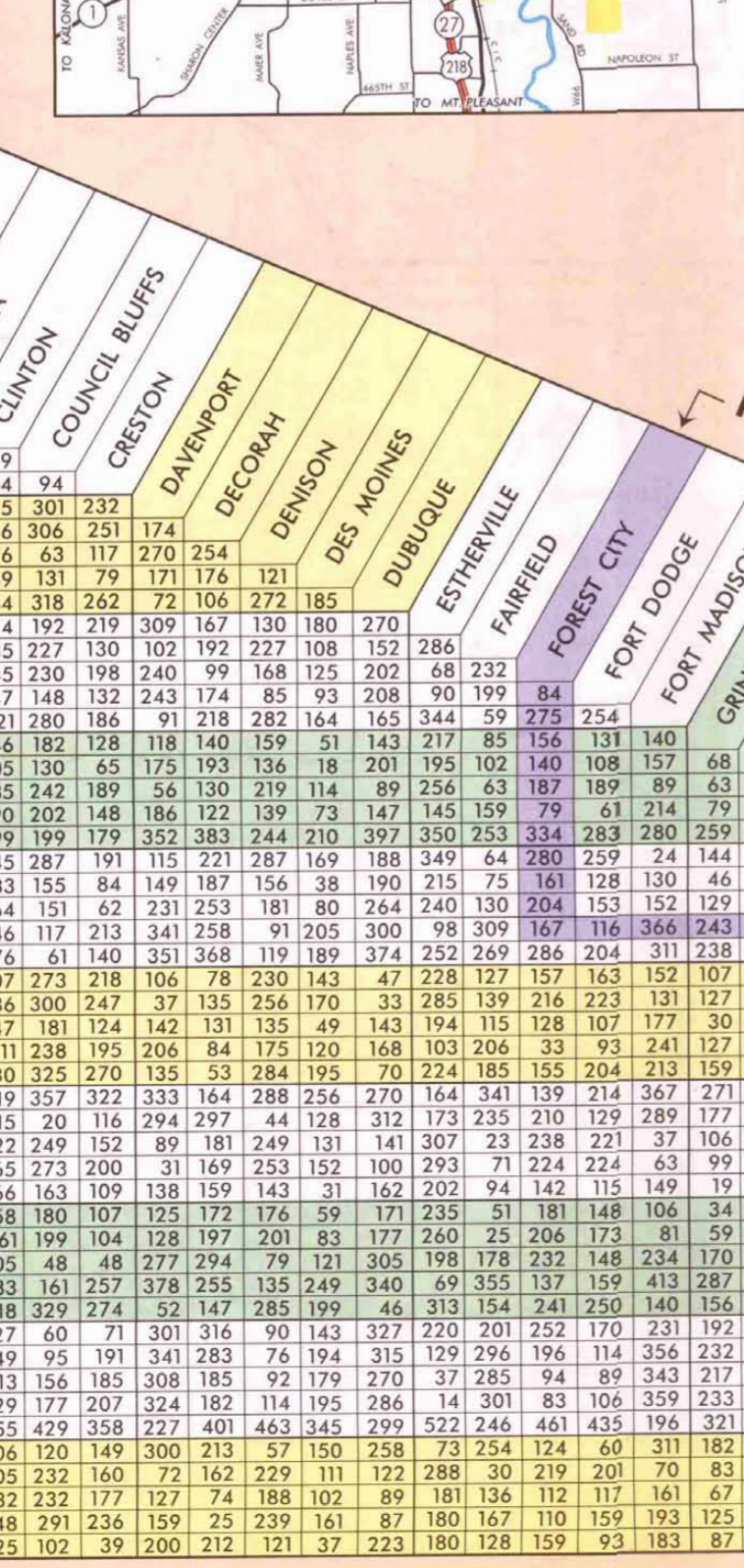
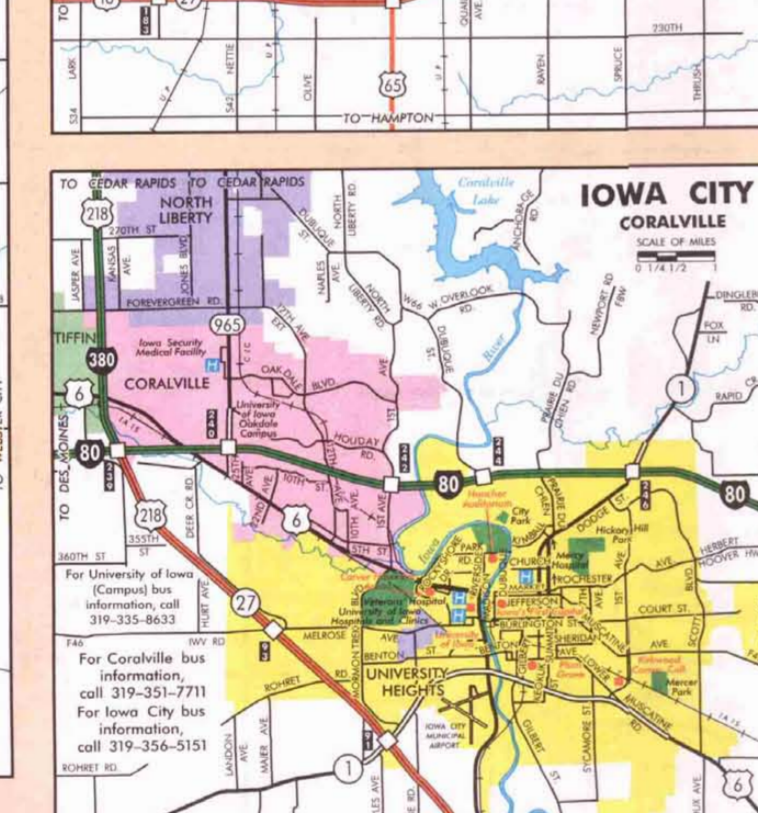
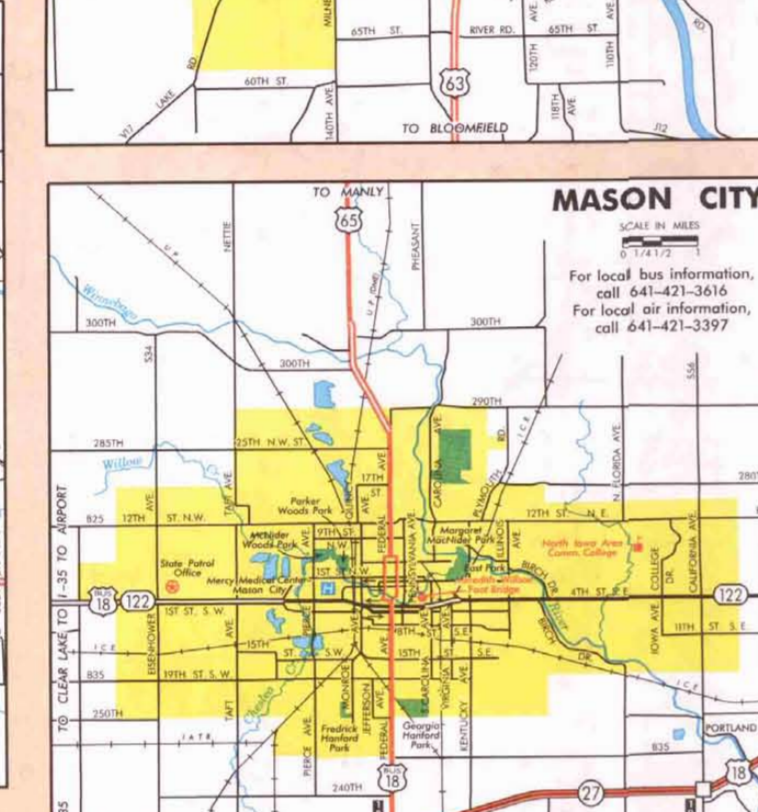
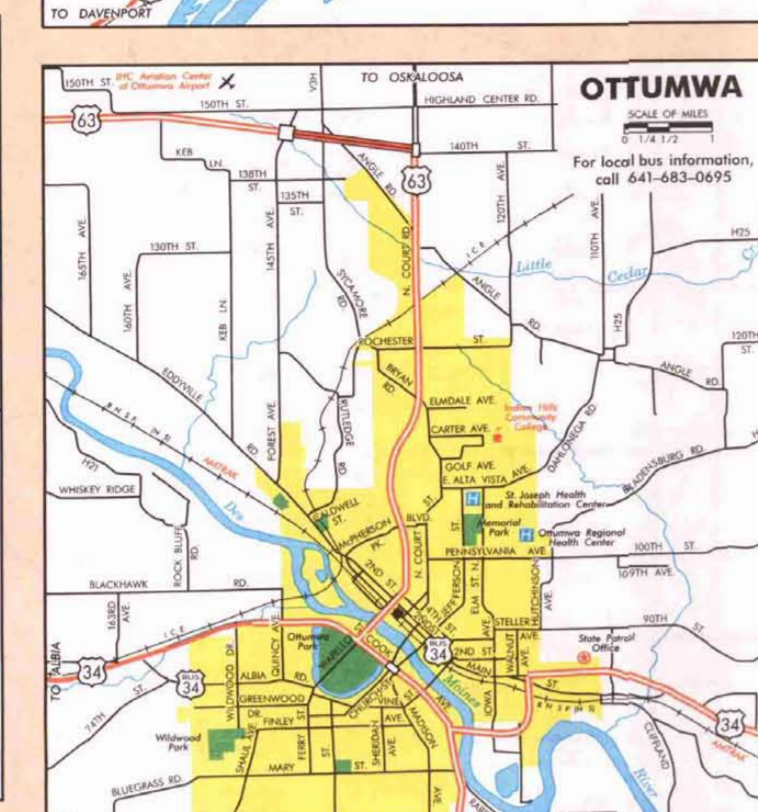
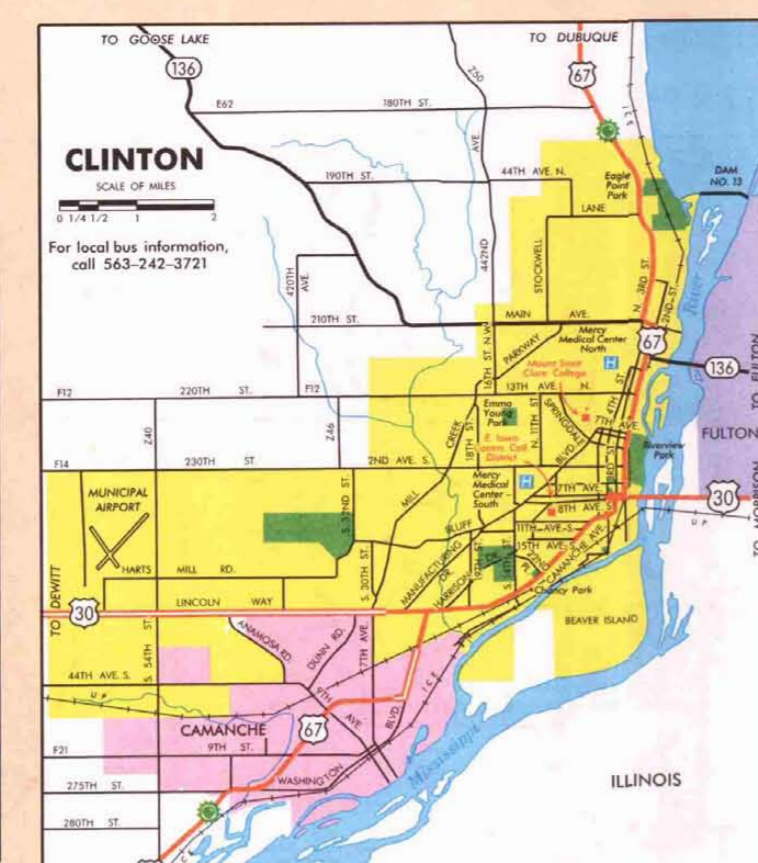
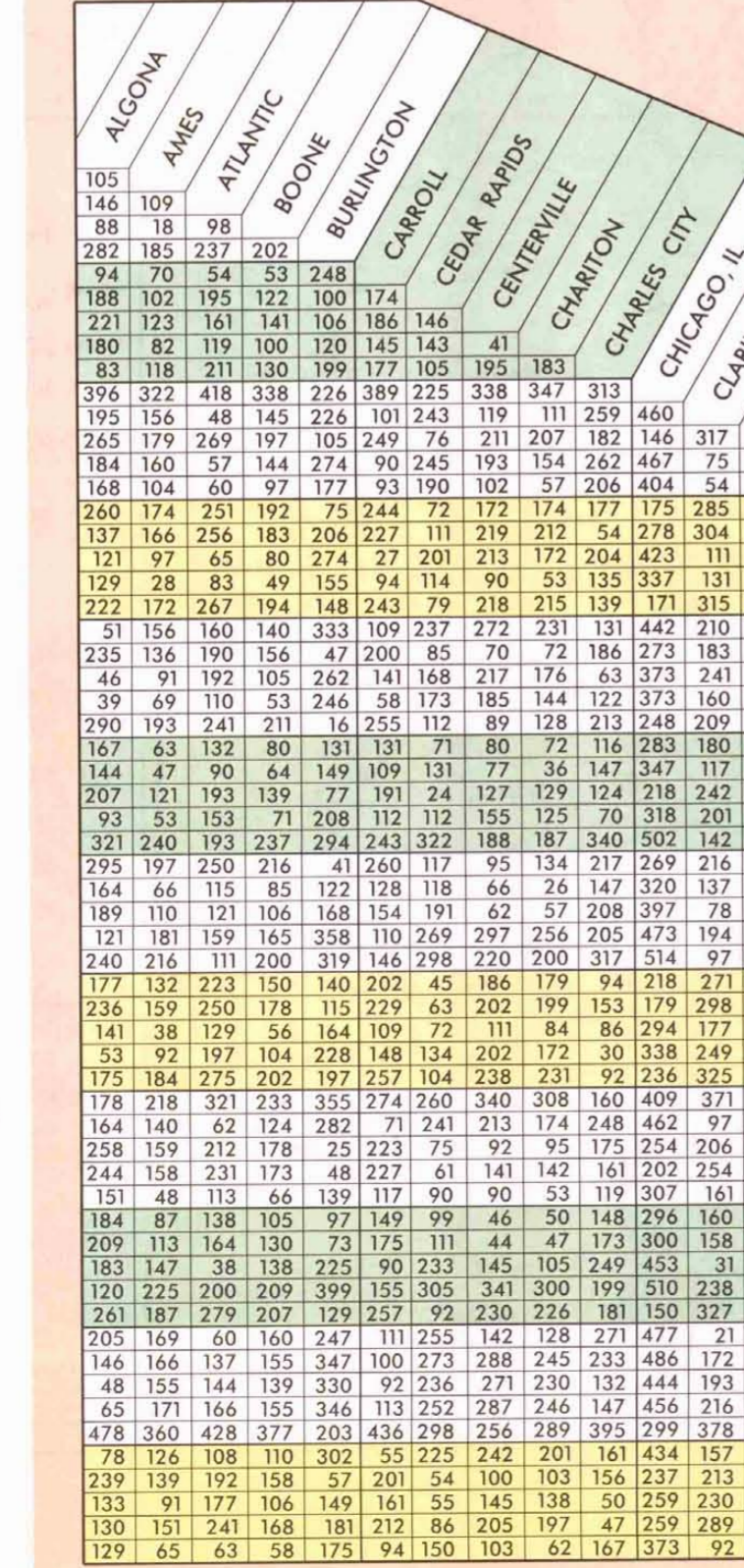
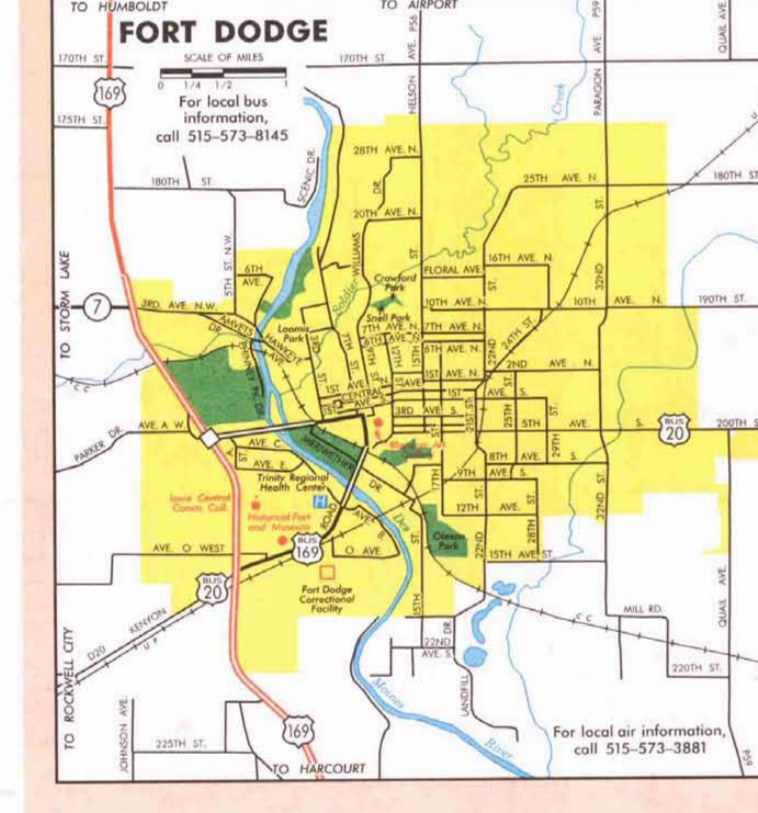
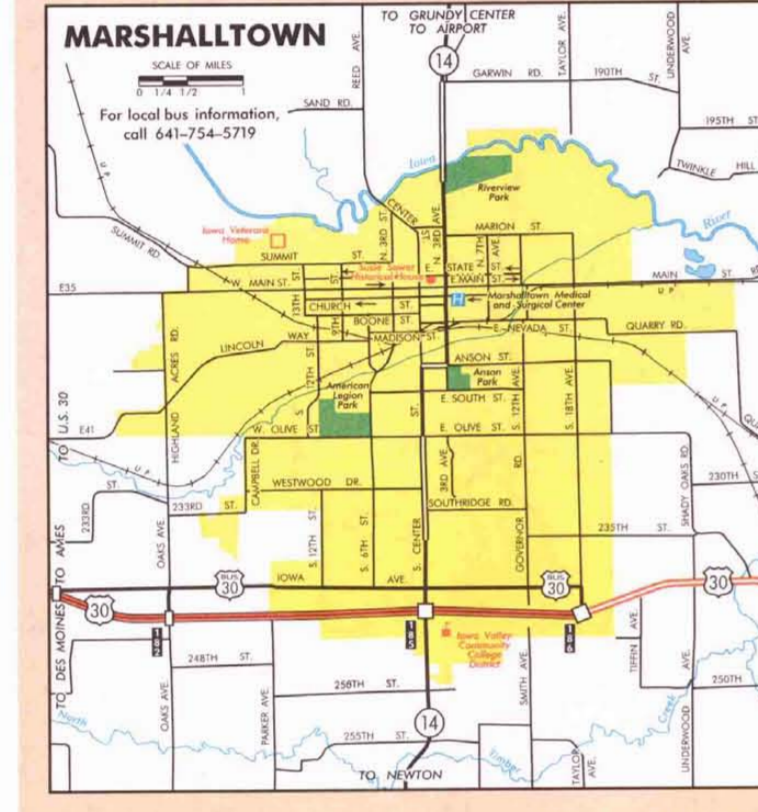
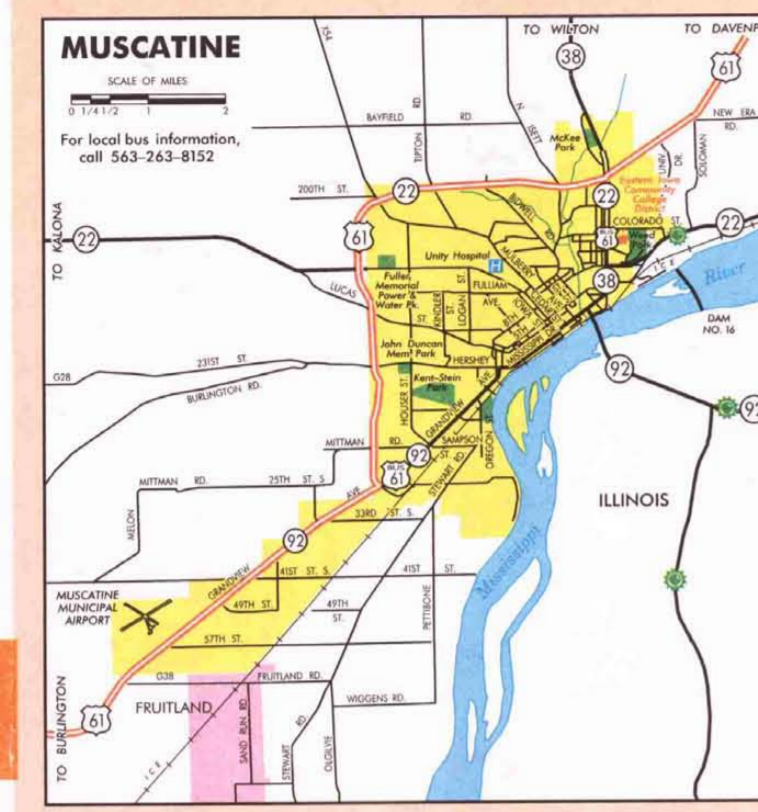
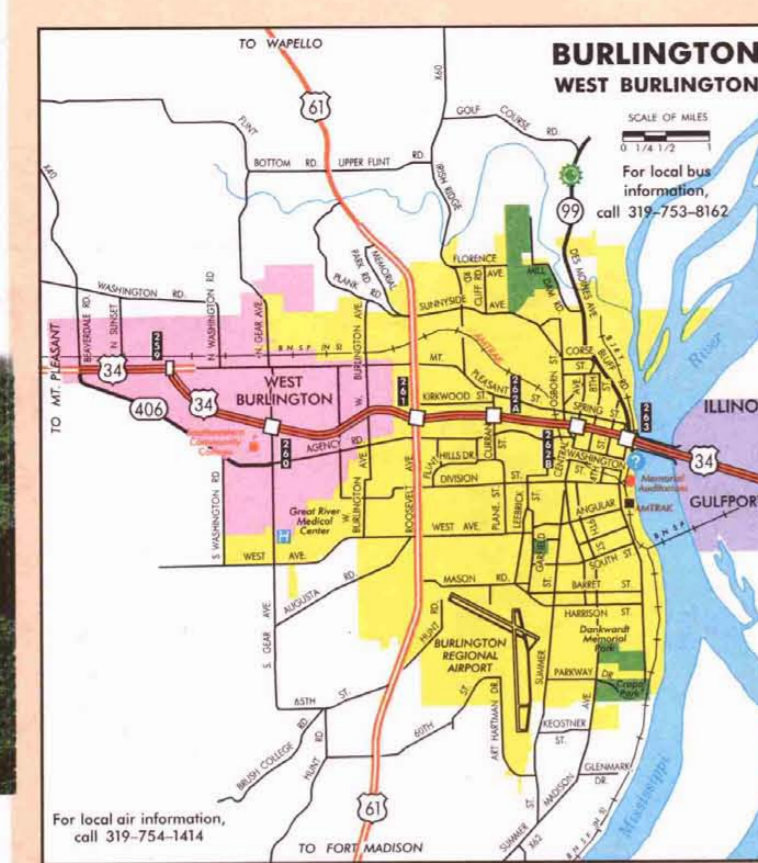
Iowa Welcome Centers

- Amama Colonies - U.S. 151 and Iowa 220, Main Amama
Brookfield - 301 N. Washington
Council Bluffs - Interstate 80, Exit 1B
Des Moines - Interstate 35/80 and Hickman Rd.
Dubs - West Train and Depot streets
Downing - 300 Main St.
Elk Horn - 403B Main St.
Elkader - Iowa 13, five miles south of Elkader
Emmetsburg - 1121 Broadway St.
Lamoni - Interstate 35, Exit 4
Missouri Valley - U.S. 30 three miles east of Missouri Valley
Sioux City - 1000 Lark Road
Underwood - Interstate 80 north of Exit 17 (open seasonally)

Travel Information

For information on Iowa attractions, accommodations, recreation and festivals, contact:

Iowa Tourism Office
Iowa Department of Economic Development
200 E. Grand Ave.
Des Moines, IA 50309
515-242-4705 or 800-345-IOWA
www.traveliowa.com



CITIES AND VILLAGES IN IOWA

STATE CAPITAL: DES MOINES
2000 POPULATION 2,926,324
COUNTY SEATS IN RED
NO POPULATION SHOWN FOR UNINCORPORATED PLACES

Table listing cities and villages in Iowa with their 2000 population. Includes sections for Intercity Passenger Transportation Services, County Index, and Contacting the Iowa Department of Transportation.

511 Travel Info logo and text: 511ia.org for pre-trip planning or dial 511 for an route decision making

Amtrak logo and text: Amtrak stops at the following locations: Burlington, Fort Madison, Mount Pleasant, Harmon, Charles, Clinton, Chicago, Council Bluffs. Amtrak information is available by calling 800-USA-RAIL. Web site: www.amtrak.com

KEEP IOWA Beautiful logo and text: It just makes sense.

Buckle up, Iowa! logo and text: IT'S OUR LAW

EMERGENCY ROADSIDE ASSISTANCE text: To seek assistance or report emergencies requiring response from medical, fire or law enforcement personnel, dial 911. To contact a State Trooper for non-emergency situations, call 800-525-5555.