

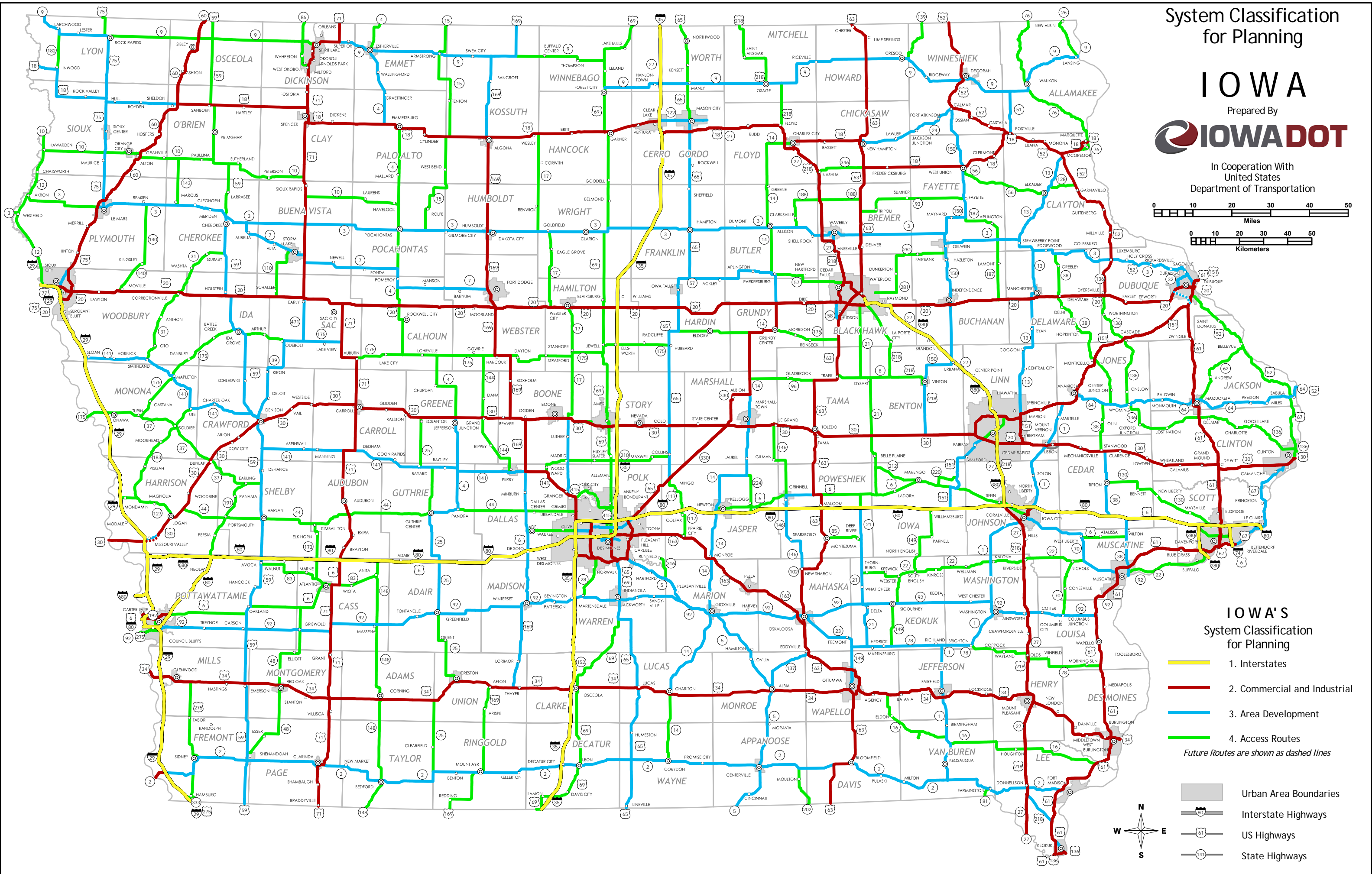
# System Classification for Planning

# IOWA

Prepared By





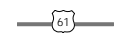

In Cooperation With  
United States  
Department of Transportation



## IOWA'S System Classification for Planning

-  1. Interstates
-  2. Commercial and Industrial
-  3. Area Development
-  4. Access Routes

*Future Routes are shown as dashed lines*

-  Urban Area Boundaries
-  Interstate Highways
-  US Highways
-  State Highways

